
















- KEY**
-  Site Boundary
 -  Turbine Location
 -  Access Track
 -  Hardstanding
 -  Substation, Control Room & Energy Storage Facility
 -  Temporary Construction Compound and Concrete Batching Area
 -  Temporary Turbine Component Laydown Area (Finalised Layout)
 -  Temporary Turbine Component Laydown Area (Earlier Iterations Considered)

- Habitats in the vicinity of the proposed laydown area**
-  Unimproved Acid Grassland (U6)
 -  Unimproved Acid Grassland (U4)
 -  Unimproved Acid Grassland (U4b)
 -  Acid Neutral Flush (M6c)
 -  Wet Modified Bog (M20)
 -  Marsh/Marshy Grassland (Je)
 -  Wet Dwarf Shrub Heath (M15d)

0 30 60 120 Meters
 Scale 1:2,500 @ A3



Hagshaw Hill Wind Farm Repowering

Environmental Impact Assessment Report

Figure 2.1
 Temporary Laydown Area Iterations
 Overlain on Phase 1 Habitat Map